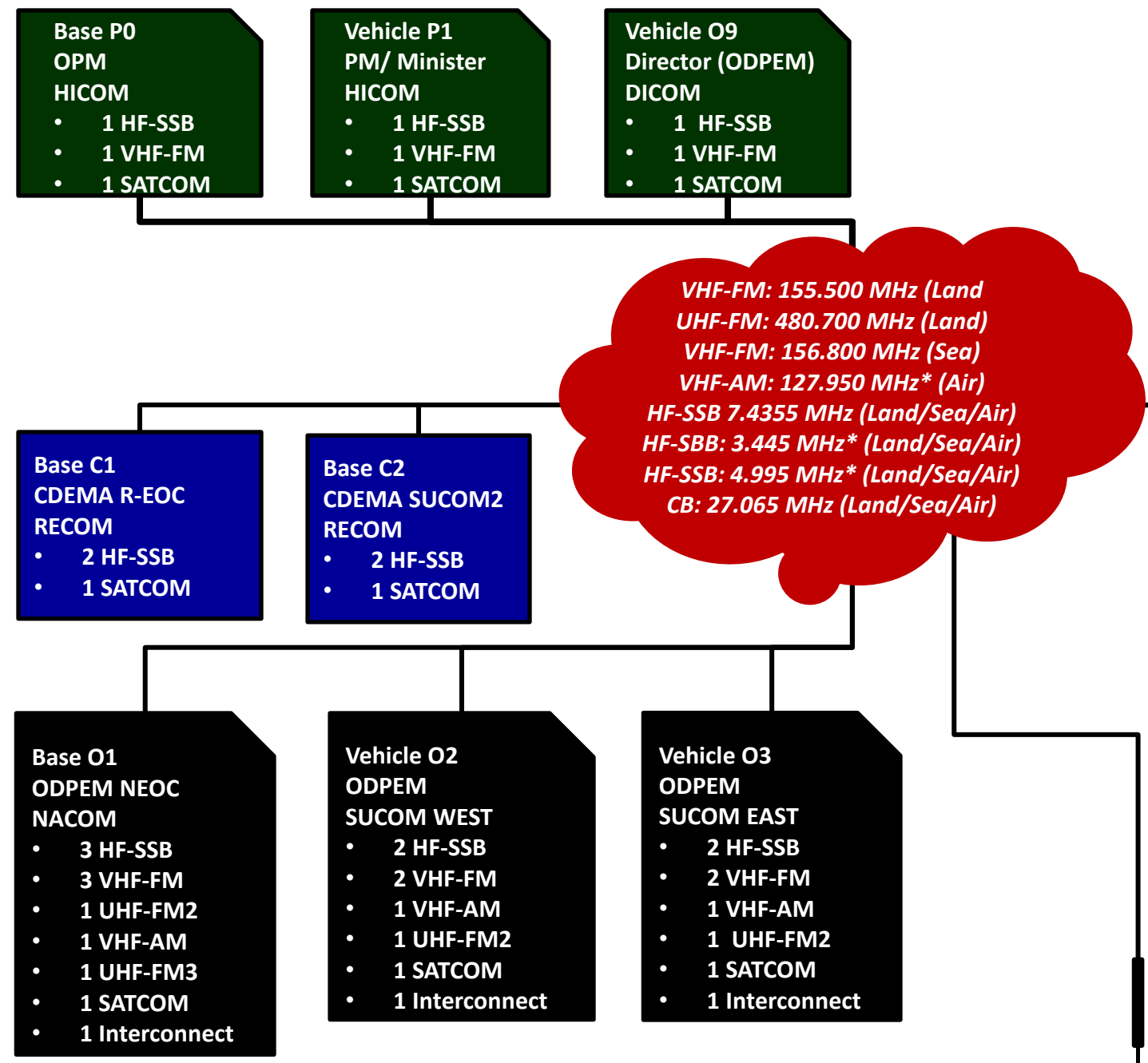
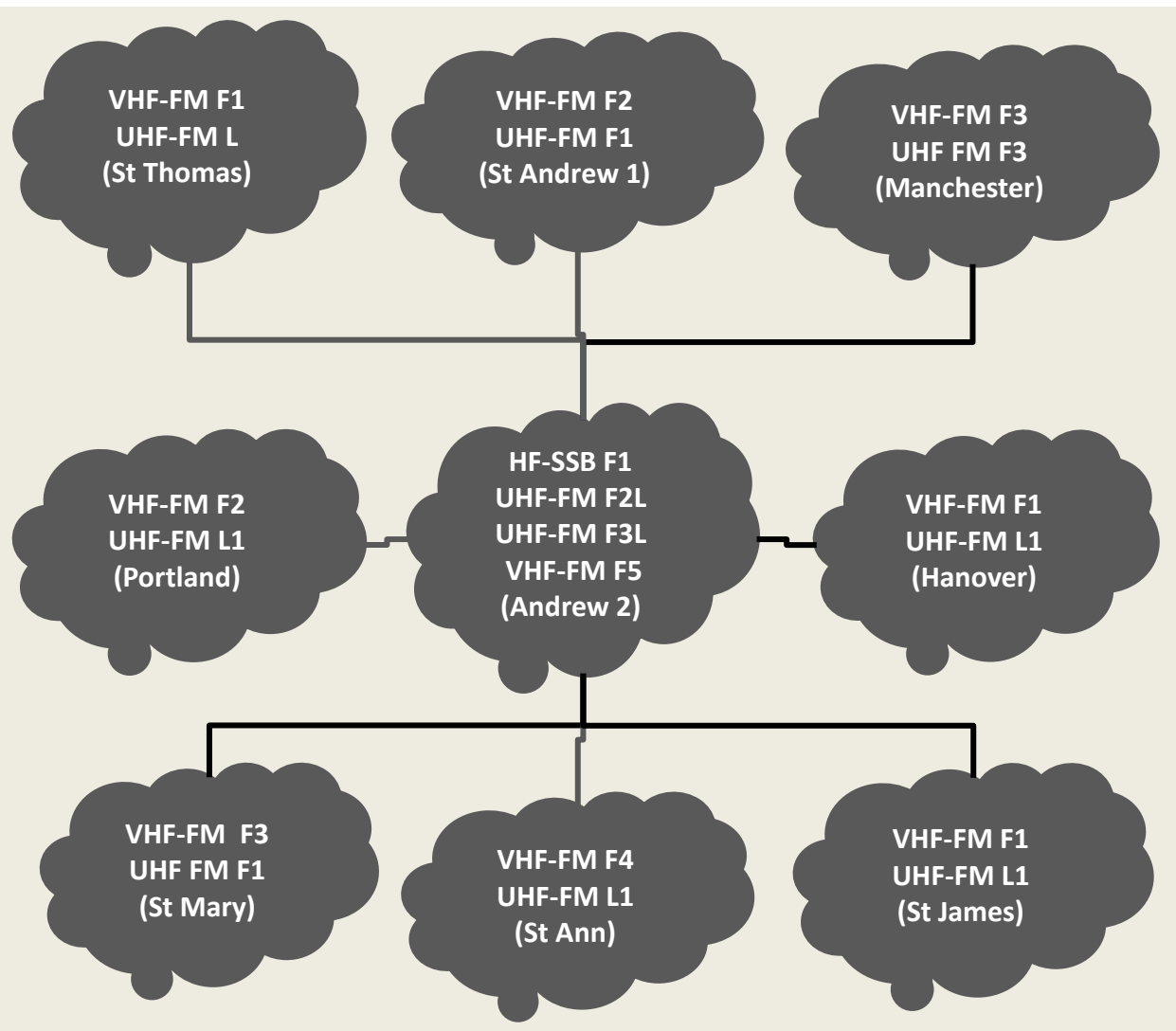


Office of the Disaster Preparedness & Emergency Management National Emergency Radio Network (ODPEM NERANET)



- Jamaica Defense Force VHF-FM/ UHF-FM3* HF-SSB
- Jamaica Fire Brigade VHF-FM
- Jamaica Constabulary UHF-FM3*
- Ministry of Health UHF-FM3* / VHF-FM
- Jamaica Public Service VHF-FM
- National Water Authority VHF-FM
- National Water Comm. VHF-FM
- Rural Water Authority VHF-FM
- Meteorology Office VHF-FM
- Earthquake Unit VHF-FM
- Port Authority VHF-FM
- Salvation Army VHF-FM/ HF-SSB
- Adventist Relief VHF-FM/ HF-SSB
- St Johns Ambulance VHF-FM/ HF-SSB
- UN Relief Agency VHF-FM/ HF-SSB
- Red Cross VHF-FM/ HF-SSB
- USA Relief Agencies Embassy/ South Com. VHF-FM/ HF-SSB

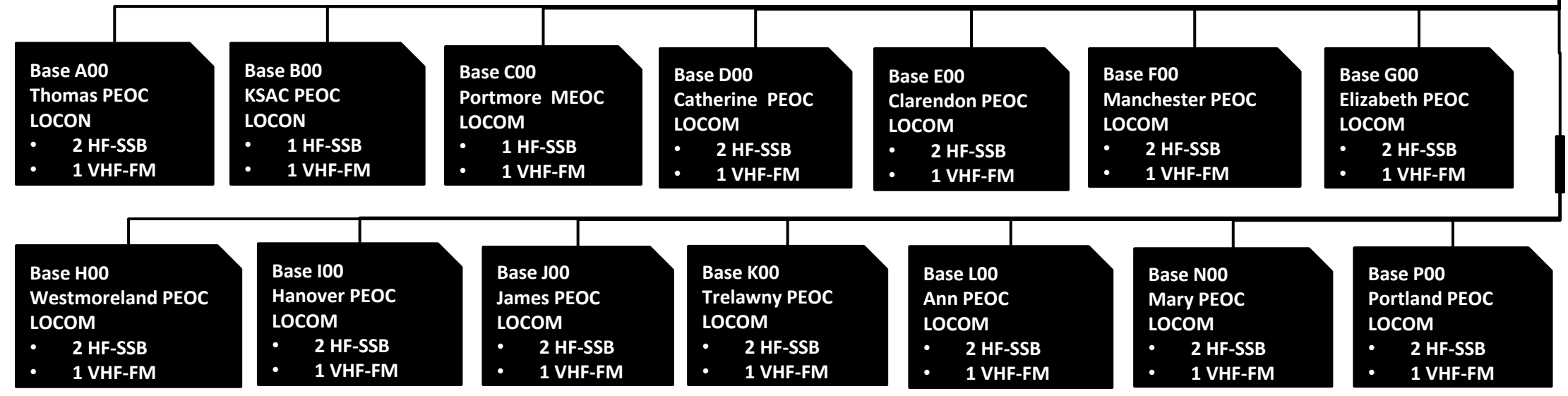
Fixed Station:

National Stations
 HICOM: High Command Station
 DICOM: Director Command Station
 NACOM: National Command Station
 LOCON: Local Control Station

Area Vehicular Station
 SUCOM: Sub-Command Station

Local Stations
 DISOS: District Operation Station
 COMIS: Community Information Station

Local Roaming Station
 COMAS: Community Assistance Station



Design & drawn by:
Antonio Peterkin
 Telecommunication Specialist
 Email: Antoniopeterkin@hotmail.com
 Phone: + 876.374.3727